















**Residential Districts**

 R-1-12	 R-1-5	 R-MP
 R-1-10	 RM-2-A	 R-2/P1
 R-1-7	 RM-2	
 R-1-6	 RM-3	

**Commercial Districts**

 C-1
 C-2
 C-3
 C-H
 FBC

**Industrial Districts**

 M-1
 M-2

**Overlay Zones**

 Highway Beautification
--

**Resource Conservation, Public Use, & Open Space**

 RCO
---

**Boundaries**

 City Limits
---

